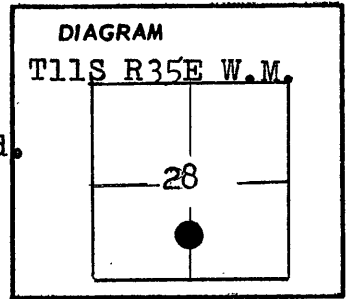


CERTIFIED RECORD OF LAND CORNER MONUMENTATION

History of original corner establishment:

Center-South 1/16th corner not previously established.



Description of corner evidence found:

Established C-S 1/16th corner on the center of section line midway between the center 1/4 corner and south 1/4 corner.

See Map of Survey No. 311.

Description of monument and accessories I established to perpetuate the original location of this corner

Set a 1 1/2" x 30" iron pipe 26 inches in the ground with brass cap marked as shown.

from which

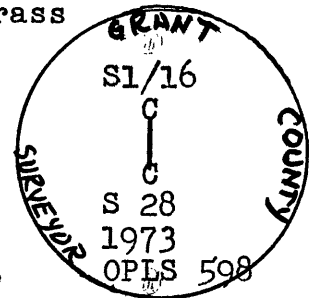
NEW BEARING TREES:

A P. pine, 12 ins. diam., bears S10°W., 39.6 ft., mkd.,
CS 1/16 S28 CS BT.

A P. pine 12 ins. diam., bears N.46°W., 11.7 ft., mkd.,
CS 1/16 S28 CS BT.


Raised a mound of stone around pipe.

Used compass with 20° East variation and a steel tape, measuring to a nail in a brass washer driven into the BT blaze. Washer is marked " OPLS 598".



Office of County Surveyor County of Grant
Oregon
 State of Oregon, I hereby certify that the within instrument was filed in this office
 for record on the 30th day of August, 1973, at 1:53 o'clock P.m., (signed)
Robert D. Bagett County Surveyor by _____
 (COUNTY OFFICIAL) (DEPUTY)

Witnessed by Parlene Lemon August 30, 1973



Robert D. Bagett

